

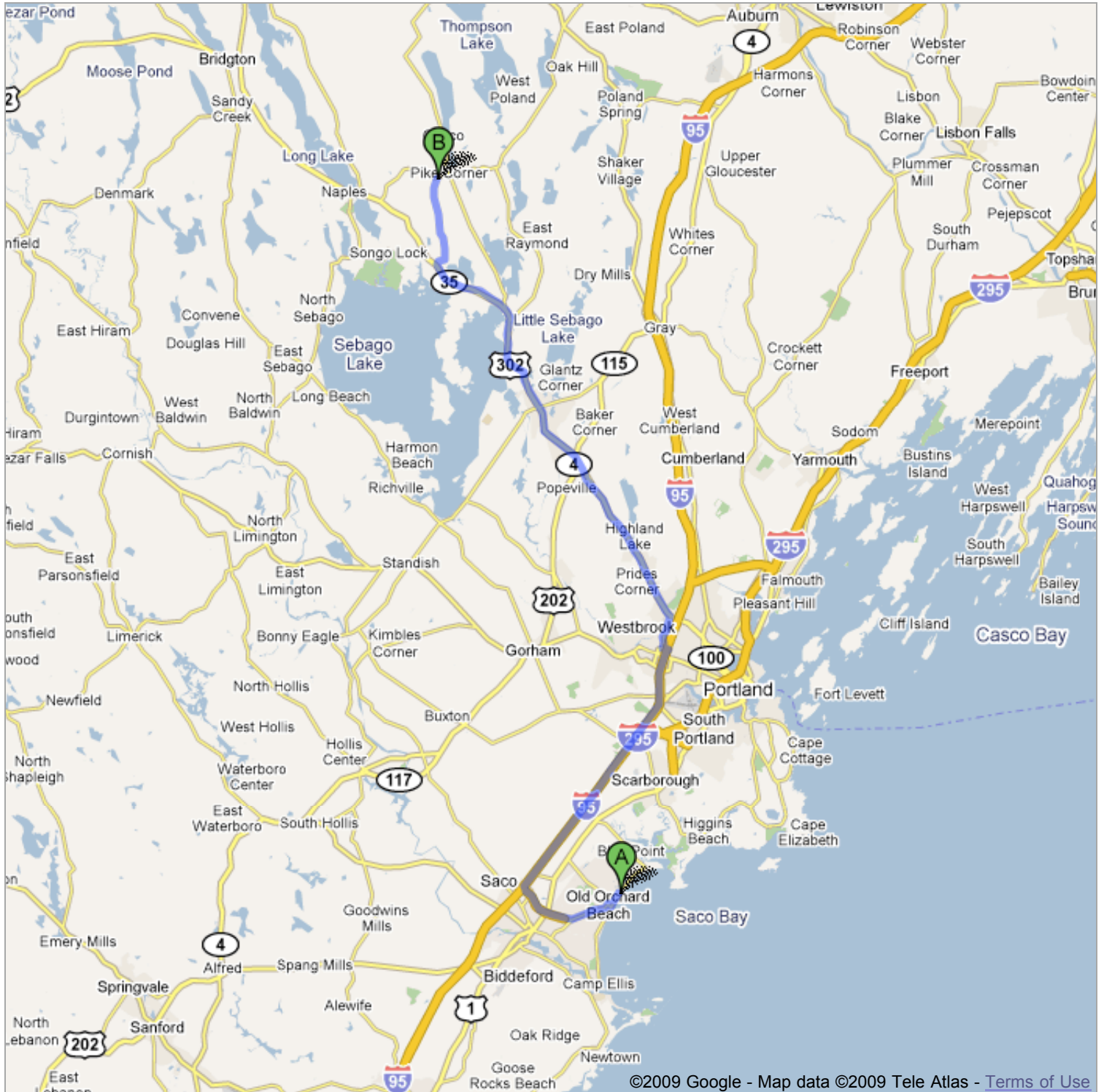


Directions to 967 Quaker Ridge Rd, ME 04015


43.6 mi – about 1 hour 4 mins











Save trees. Go green!


Download Google Maps on your phone at google.com/gmm



©2009 Google - Map data ©2009 Tele Atlas - Terms of Use

 126 E Grand Ave, Old Orchard Beach, ME 04064

- | | | |
|--|--|-----------------------------|
|  | 1. Head southwest on E Grand Ave/ME-9 toward Morrison St
Continue to follow ME-9
About 2 mins | go 0.7 mi
total 0.7 mi |
|  | 2. Turn right at ME-5/Old Orchard St | go 0.2 mi
total 0.9 mi |
|  | 3. Turn left at ME-5/Saco Ave
Continue to follow ME-5
About 5 mins | go 2.1 mi
total 3.0 mi |
|  | 4. Slight left at I-195 W
Partial toll road
About 3 mins | go 2.2 mi
total 5.2 mi |
|  | 5. Take the exit onto I-95 N/Maine Turnpike toward Portland
Partial toll road
About 13 mins | go 12.5 mi
total 17.7 mi |
| | 6. Take exit 48 for US-302/Larrabee Rd/Riverside St toward ME-25
About 1 min | go 0.5 mi
total 18.1 mi |
| | 7. Merge onto Larrabee Rd | go 272 ft
total 18.2 mi |
|  | 8. Turn right at Riverside St (signs for WINDHAM)
About 3 mins | go 1.5 mi
total 19.7 mi |
|  | 9. Turn left at Forest Ave/US-302
Continue to follow US-302
About 11 mins | go 8.3 mi
total 28.0 mi |
|  | 10. At the traffic circle, take the 2nd exit onto Roosevelt Trail/US-302
About 16 mins | go 11.6 mi
total 39.5 mi |
|  | 11. Turn right at Brown Ave
About 1 min | go 0.4 mi
total 40.0 mi |
|  | 12. Turn left at Quaker Ridge Rd
About 9 mins | go 3.7 mi
total 43.6 mi |

 967 Quaker Ridge Rd, ME 04015

These directions are for planning purposes only. You may find that construction projects, traffic, weather, or other events may cause conditions to differ from the map results, and you should plan your route accordingly. You must obey all signs or notices regarding your route.

Map data ©2009 , Tele Atlas